PHOTO NO. | LOG | MAP REFERENCE | LATITUDE | LONGITUDE

5124UC-72 NIB 46° 18' 07 42 E

COUNTRY: Switzerland | PROVINCE: WAC 253 B

AREA NO	SUBJECT	SUBJECT	SUBJECT	SUBJECT	SUBJECT	SUBJECT	SUBJECT	SUBJECT
	TURTMANN WEST END							
	FMILITARY AIRFIELD							
	VILLAGE IN 36.							

3.7.31

25X1C

[redacted]

DATE OF PHOTO	TYPE	QUALITY	CLASS	NO. OF CARDS
Oct 7 1				

CLASSIFICATION: [redacted] | CAPTIONED BY: RDF

PHOTO ANALYSIS REPORT

Approved For Release 1999/09/23

COUNTRY CYPRUS | LOT NO G-4440-72 | MAP REFERENCE | LATITUDE 34 38 N | LONGITUDE 32 57 E

AREA NO | PROVINCE WAC 426A

SUBJECT: AKROTIRI

SUBJECT: AIRFIELD

SUBJECT: AKROTIRI

SUBJECT: AI

31

DATE OF PHOTO: April 71 | TYPE | QUALITY | CLASS | NO. OF CARDS

CLASSIFICATION: Conf

CAPTIONED BY: TEC

25X1C

[redacted]

FORM 143 1 Jun 56 174 USE PREVIOUS EDITIONS

PHOTO ANALYSIS REPORT

COUNTRY: North Korea | PROVINCE:

AREA NO	SUBJECT	SUBJECT	SUBJECT	SUBJECT	SUBJECT	SUBJECT	SUBJECT	SUBJECT

HAMHUNG MACHINE TOOL
GSONG EQUIPMENT FOR
METAL INDUSTRY.

21

25X1C

[redacted]

DATE OF PHOTO			TYPE	QUALITY	CLASS	NO. OF CARDS
Mar	7	2				

CLASSIFICATION: Conf

CAPTIONED BY:

FORM 174 USE PREVIOUS EDITIONS

PHOTO ANALYSIS REPORT

Approved For Release

ARCIC NO. 12014 76 | ITEM NO.

COUNTRY | PROVINCE

MAP REFERENCE | LATITUDE | LONGITUDE

WAC 734A

AREA NO	SUBJECT	SUBJECT	SUBJECT	SUBJECT	SUBJECT	SUBJECT	SUBJECT	SUBJECT
KAMCHAY MEA CAMBODIA								
ANGUERRILLAS ATTACKING CHHOR MILITARY POST								

(3)

25X1C

[redacted]

DATE OF PHOTO	TYPE	QUALITY	CLASS	NO. OF CARDS
Mar 72				

CLASSIFICATION: Conf

CAPTIONED BY

FORM 707 1-74 PHOTO ANALYSIS REPORT

Approved For Release 1999/09/25

COUNTRY: [illegible] NORTH KOREA

MAP REFERENCE

LATITUDE: 40 14N

LONGITUDE: 128 18E

AREA NO.

PROVINCE: WNC 290C

SUBJECT	SUBJECT	SUBJECT	SUBJECT	SUBJECT	SUBJECT	SUBJECT	SUBJECT
YOWG	AMPO		REFR	IGER	ATOR		
OR-T	RANSP	ORT	SHIP	IN			
EKMA	SAN	BEING	LAUNCHED				

DATE OF PHOTO: Mar 72

TYPE: 26,30

QUALITY:

CLASS:

NO. OF CARDS:

25X1C

[redacted]

CLASSIFICATION: CONF

CAPTIONED BY: [illegible]

FORM NO. 1 Jun 56 174 USE PREVIOUS EDITIONS

PHOTO ANALYSIS REPORT

Approved For Release 2000/08/23 : CIA-RDP78-05867A000621810012-9

PHOTO NO. 125/148 | LOT NO. | MAP REFERENCE | LATITUDE HO IUN | LONGITUDE 126 16E

COUNTRY NORTH KOREA | PROVINCE WAC 290D

AREA NO	SUBJECT	SUBJECT	SUBJECT	SUBJECT	SUBJECT	SUBJECT	SUBJECT	SUBJECT
	HUICHON		MACHINE	(T)O				
	LALT							

21

25X1C

DATE OF PHOTO	TYPE	QUALITY	CLASS	NO. OF CARDS
Mar 72				

CLASSIFICATION S

CAPTIONED BY

PHOTO ANALYSIS REPORT

Approved For Release 2000/08/23 : CIA-RDP78-05867A000621610012-9

PHOTO NO. 72-5-1149 LOT NO. G-0500-72 MAP REFERENCE LATITUDE LONGITUDE

COUNTRY NORTH KOREA / SOUTH KOREA PROVINCE

AREA NO	SUBJECT	SUBJECT	SUBJECT	SUBJECT	SUBJECT	SUBJECT	SUBJECT
	MEWS MEN / INSPECTING						
	EAPONS ALLEGEDLY OBT						
	AINED FR S KOREAN INFILTRATERS						

3

25X1C

[redacted]

DATE OF PHOTO			TYPE	QUALITY	CLASS	NO. OF CARDS
Mar	7	2				

CLASSIFICATION Conf

CAPTIONED BY [redacted]

PHOTO ANALYSIS REPORT

Approved For Release 1999/09/20 : CIA-RDP

PHOTO NO. [redacted]

COUNTRY CAMBODIA

MAP REFERENCE

LATITUDE

LONGITUDE

PROVINCE

AREA NO.

SUBJECT	SUBJECT	SUBJECT	SUBJECT	SUBJECT	SUBJECT	SUBJECT	SUBJECT
PEOPLE'S	NATIONAL	LIB	ERATION	ARMED	FORCES		
PLANTING	SPIKES TO PROTECT						

FORCES.

(3)

25X1C

[redacted]

DATE OF PHOTO	TYPE	QUALITY	CLASS	NO. OF CARDS
Mar 72				

CLASSIFICATION Conf

CAPTIONED BY

FORM NO. 174 1 Jun 56 USE PREVIOUS EDITIONS

PHOTO ANALYSIS REPORT

Approved For Release 2000/08/23 : CIA-RDP78-05867A000621810012-9

PHOTO NO. 125115 1 | LOT NO. G-0500-72 | MAP REFERENCE | LATITUDE | LONGITUDE

COUNTRY CAMBODIA | PROVINCE

AREA NO

SUBJECT 5: PEOPLES LIBERATION ARMED FORCES

SUBJECT 10: LIBERATION

SUBJECT 15: NATIONAL

SUBJECT 20: A

SUBJECT 30: PLEDGING

SUBJECT 35: OF CAMBODIA.

SUBJECT 40:

(3)

DATE OF PHOTO	TYPE	QUALITY	CLASS	NO. OF CARDS	SO
Mar 72					

CAPTIONED BY REB

CLASSIFICATION Unc

PHOTO ANALYSIS REPORT

25X1C

Approved For Release

MAP REFERENCE

COUNTRY: CAMBODIA

PROVINCE: WAC 738C

LATITUDE: 12 24N

LONGITUDE: 106 01E

AREA NO

SUBJECT	SUBJECT	SUBJECT	SUBJECT	SUBJECT	SUBJECT	SUBJECT	SUBJECT
KRATIE CELEBRATION							
OF 2ND ANN OF PEOPLE							
S NATIONAL LIBERATION FORCES.							

(3)

25X1C

DATE OF PHOTO	TYPE	QUALITY	CLASS	NO. OF CARDS
MAY 71				

CLASSIFICATION

CAPTIONED BY

FORM NO. 1 Jun 56 174 USE PREVIOUS EDITIONS

PHOTO ANALYSIS REPORT

PHOTO NO: 125/153 | LOT NO: 1 | MAP REFERENCE | LATITUDE | LONGITUDE: 49E

COUNTRY: CHINA | PROVINCE: WAE 443B

AREA NO	SUBJECT	SUBJECT	SUBJECT	SUBJECT	SUBJECT	SUBJECT	SUBJECT	SUBJECT
TANG-TU HSIEN CHEMI								
CAL FERTILIZER PLT								

25X1C

7, 15

DATE OF PHOTO	TYPE	QUALITY	CLASS	NO. OF CARD
JUNE 1 2				

CLASSIFICATION: [redacted] | CAPTIONED BY: [redacted]

PHOTO ANALYSIS REC[redacted]

Approved For Release

12SW7

COUNTRY

MAP REFERENCE | LATITUDE | LONGITUDE

PROVINCE

WAC 290D [redacted] 25X1A

AREA NO | SUBJECT | SUBJECT | SUBJECT | SUBJECT | SUBJECT | SUBJECT

PEN-CHI IRON STEEL PLT NEW VACUUM-MAG NETIC CONCENTRATION FILTER IN ORE DRESSING PLT.

[redacted] 25X1C

12

[redacted] 25X1C

DATE OF PHOTO			TYPE	QUALITY	CLASS	NO. OF CARDS
MAY	7	2				

CLASSIFICATION

CAPTIONED BY

Form No. 1 Jun 56 174 USE PREVIOUS EDITIONS

PHOTO ANALYSIS REPORT

STAT
STAT
25X1C

PHOTO NO. 1251155 LOT NO. G-0500-72 MAP REFERENCE LOT NO. 24

PROVINCE WAC 498C

COUNTRY CHINA

AREA NO

SUBJECT HSIA-MEN

SUBJECT COTTON MILL

DATE OF PHOTO 7 12

TYPE

QUALITY 22

CLASS

NO. OF CARDS

CAPTIONED BY XEB

CLASSIFICATION Conf

PHOTO ANALYSIS REPORT

PHOTO NO. 0125156 | LOT NO. P. 3105-68 | MAP REFERENCE | LATITUDE 19 24 N | LONGITUDE 99 09 W

COUNTRY MEXICO | PROVINCE 643 B

AREA NO	SUBJECT	SUBJECT	SUBJECT	SUBJECT	SUBJECT	SUBJECT	SUBJECT	SUBJECT

MEXICO CITY CUBAN EMBASSY COMPOUND: CALZADA DE TACUBAYA ON R.; Calle F. Marquez on bottom of picture (entrance); Calle Zamora on L.

8

25X1C

[redacted]

DATE OF PHOTO	TYPE	QUALITY	CLASS	NO. OF CARDS	SOUR
Aug 68					

CLASSIFICATION Secret No Forn Dissem

CAPTIONED BY

PHOTO ANALYSIS REPORT

Approved For Release 1999/09/23 : CIA-RDP78-05867A000621810012-9

25X6

Approved For Release 1999/09/23 : CIA-RDP78-05867A000621810012-9

PHOTO NO

COUNTRY
EL SALVADOR

PROVINCE
ZACATECOLUCA

AREA NO	SUBJECT	SUBJECT	SUBJECT	SUBJECT	SUBJECT	SUBJECT	SUBJECT	SUBJECT
SAN ISIDRO (N.R.) FARM								
EMPLOYEES HOUSES								

25X1A

[redacted]

DATE OF PHOTO	TYPE	QUALITY	CLASS	NO. OF CARDS
February 1966	G-			

CLASSIFICATION
CONFIDENTIAL

CAPTIONED BY

PHOTO ANALYSIS REPORT

Approved For Release 1999/09/2

PHOTO NO. 8-0115-69

COUNTRY COSTA RICA

MAP REFERENCE

LATITUDE 10 29 N

LONGITUDE 84 53 W

AREA NO.

PROVINCE 768.B

SUBJECT

Arenal (N.R.) Rescue of 9 yr. old woman from daughter area after volcano eruption.

STATINTL

[redacted]

DATE OF PHOTO Aug 68

(1) TYPE (B) QUALITY (8)

CLASSIFICATION UNO

FORM NO. 1 Jun 56 174 USE PREVIOUS EDITIONS

PHOTOGRAPHIC REPORT

PHOTO NO. | LOT NO 1 [illegible]5-69 | MAP REFERENCE | LATITUDE 10 29 N | LONGITUDE 84 53W

COUNTRY COSTA RICA | PROVINCE 760B

AREA NO	SUBJECT	SUBJECT	SUBJECT	SUBJECT	SUBJECT	SUBJECT	SUBJECT	SUBJECT
	Aerial (N.R.) Rescue of a 97 yr. old woman after volcano eruption.							

STATINTL

[redacted]

(1) (3)

DATE OF PHOTO	TYPE	QUALITY
Aug 68		

CLASSIFICATION OUO

PHOTO ANALYSIS REPORT

CIA-RDP78-05867A000600010012-9

01251161

LOT NO. P-0115-69

COUNTRY COSTA RICA

PROVINCE 768B

MAP REFERENCE

LATITUDE 10 29 N

LONGITUDE 84 53 W

AREA NO

SUBJECT Arenal (N.R.) Countryside

SUBJECT Arenal volcano after eruption

STATINTL

[redacted]

DATE OF PHOTO Aug 68

TYPE

QUALITY

CLASSIFICATION OUO

PHOTO ANALYSIS REPORT

Approved For Release 2000/08/21 : CIA-RDP78-05867A000621840012-9

01251162 | LOT NO. P-0115-69 | MAP REFERENCE | LATITUDE 10 29 N | 84 53 W

COUNTRY COSTA RICA | PROVINCE 768B

AREA NO | SUBJECT | SUBJECT | SUBJECT | SUBJECT | SUBJECT | SUBJECT | SUBJECT | SUBJECT

Arenal (N. R.) cattlemen
-lead cattle out of
disaster area after volcano
eruption.

STATINTL

[redacted]

DATE OF PHOTO: Aug 68 | TYPE | QUALITY

CLASSIFICATION: OUO

FORM IP 174 USE PREVIOUS EDITIONS

PHOTO ANALYSIS REPORT

Approved For Release

LOT NO: 11251165 | MAP REFERENCE: A 0115-69 | LATITUDE: | LONGITUDE:

COUNTRY: COSTA RICA | PROVINCE: Dept B

AREA NO	SUBJECT	SUBJECT	SUBJECT	SUBJECT	SUBJECT	SUBJECT	SUBJECT	SUBJECT
	Aerial (N.R.) Rescue of a 7 yr. old woman after eruption of volcano.							

STATINTL

(1) (3) [redacted]

DATE OF PHOTO	TYPE	QUALITY
Aug 68		

CLASSIFICATION: OUO

FORM NO. 174 PHOTO ANALYSIS REPORT

Approved For Release

COUNTRY: NORTH VIETNAM | PROVINCE: | LONGITUDE: 106 44E

AREA NO: | WAC 616C

SUBJECT	SUBJECT	SUBJECT	SUBJECT	SUBJECT	SUBJECT	SUBJECT	SUBJECT
HAIPHONG		DAMAGE TO					
EGERMAN	SHIP	HALBERS					
TADT	DURING	APR 16TH					
BOOMBING OF HARBOR.							

3,30

25X1C

DATE OF PHOTO			TYPE	QUALITY	CLASS	NO. OF CARDS
APR	72					

CLASSIFICATION: Conf

CAPTIONED BY: [illegible]

FORM NO. 1 Jun 56 174 USE PREVIOUS EDITIONS

PHOTO ANALYSIS REPORT

PHOTO NO. | ROLL NO. | MAP REFERENCE | LATITUDE | LONGITUDE

COUNTRY | PROVINCE

AREA NO	SUBJECT	SUBJECT	SUBJECT	SUBJECT	SUBJECT	SUBJECT	SUBJECT	SUBJECT
HAIPHONG				DOCK WORKERS				
KILLED				ABOARD				
MANSHIP				HALBERSTADT				

DURING US BOMBING OF 16 APR 72

VIETNAMESE

3, 8

25X1C

DATE OF PHOTO	TYPE	QUALITY	CLASS	NO. OF CARDS
APR 72				

CLASSIFICATION | CAPTIONED BY

PHOTO ANALYSIS REPORT

A00006218100012-9

PHOTO NO 01251166 | LOT NO P-0230-69 | MAP REFERENCE | LATITUDE 20 53 N | LONGITUDE 76 18 W

COUNTRY CUBA | PROVINCE 8-85-D

AREA NO	SUBJECT	SUBJECT	SUBJECT	SUBJECT	SUBJECT	SUBJECT	SUBJECT	SUBJECT
	HOLGUIN		LENIN	HOSP				
	TAL.							

(7) (10)

25X1C

[redacted]

DATE OF PHOTO	TYPE	QUALITY	CLASS	NO. OF CARDS
JAN 69				

CLASSIFICATION CONF | CAPTIONED BY KDL

PHOTO ANALYSIS REPORT

CIA-RDP78-05867A000600010002-9

PHOTO NO. 1125167

LOT NO. P-0199-69

MAP REFERENCE

LATITUDE 14 04 N

LONGITUDE 87 10 W

COUNTRY HONDURAS

PROVINCE 710B

AREA NO

SUBJECT

TEGUCIGALPA (N.R.) Residence of Honduran President, Oswaldo LOPEZ Arellano.

25X1C

[redacted]

(1) (7)

DATE OF PHOTO Apr 68

TYPE

QUALITY

CLASS

NO. OF CARDS

CAPTIONED BY B. Gershon

CLASSIFICATION Confidential

PHOTO ANALYSIS REPORT

FORM NPIC/PAR/174

PHOTO NO 1-1251170 | LOT NO I-0778-69 | MAP REFERENCE | LATITUDE 06 40 N | LONGITUDE 57 10 W

COUNTRY GUYANA | PROVINCE WAC B 626

AREA NO | SUBJECT | SUBJECT | SUBJECT | SUBJECT | SUBJECT | SUBJECT | SUBJECT | SUBJECT

5 10 15 20

G E O R G E T O W N.

25 30 35 40

45 50

E.M.G. Wilson, Mbr. of Parliament, ldr. Guyana Crusade for Civil Rights. Protest ~~of~~ Venez. Cons. during Ankoko I. dispute.

in front of

(8)

25X1C

[redacted]

DATE OF PHOTO	TYPE	QUALITY	CLASS	NO. OF CARDS
November 66				

CLASSIFICATION CONFIDENTIAL | CAPTIONED BY JBL

PHOTO ANALYSIS REPORT

ILLEGIB
Approved For Release 1999/09/23 : CIA-RDP78-05867A000621810012-9



Approved For Release 1999/09/23 : CIA-RDP78-05867A000621810012-9

CIA-RDP78-05867A000621810001-9

PHOTO NO. 01251172

LOT NO. P-0079-69

MAP REFERENCE

LATITUDE 18 SON

LONGITUDE

COUNTRY Haiti

PROVINCE 6 4 8 A

AREA NO

SUBJECT: ANSE A GALETS

SUBJECT: harbor at ANSe a G

SUBJECT: Tnne

SUBJECT: lets.

STATINTL

[redacted]

1, 2,

DATE OF PHOTO: Fall 68

TYPE

QUALITY

CLASSIFICATION: OUO

PHOTO ANALYSIS REPORT

FORM HP 174

Approved For Release

PHOTO NO: P-0079-69

MAP REFERENCE

LATITUDE: 18 50 N

LONGITUDE: 072 06W

COUNTRY: Haiti

PROVINCE: 648A

AREA NO

SUBJECT: Mirebalais House of better-off peasant near town.

STATINTL

(7) (c)

DATE OF PHOTO: Fall 68

TYPE

QUALITY

CLASSIFICATION: Quo

FORM NO. 1 Jun 56 174 USE PREVIOUS EDITIONS

PHOTO ANALYSIS REPORT

0001A000621610012-9

PHOTO NO. 01251174 | LOT NO. P-0079-69 | MAP REFERENCE | LATITUDE 18 50 N | LONGITUDE 072 06 W

COUNTRY Haiti | PROVINCE 648A

AREA NO | SUBJECT | SUBJECT | SUBJECT | SUBJECT | SUBJECT | SUBJECT | SUBJECT | SUBJECT

MIREBALAIS (N.R.) Road going toward town. (1,28

DATE OF PHOTO: Fall 68 | TYPE | QUALITY

CLASSIFICATION: 040

STATINTL

[redacted]

PHOTO ANALYSIS REPORT

Approved For Release 1999/09/2

PHOTO NO. P-0079-69

COUNTRY Haiti

MAP REFERENCE

LATITUDE 18 50N

LONGITUDE 072 06W

AREA NO

PROVINCE 648A

SUBJECT: MIREBALAIS Valley. View of

STATINTL

DATE OF PHOTO: Fall 68

TYPE

QUALITY

CLASSIFICATION: OUO

FORM NO. 1 Jun 56 174 USE PREVIOUS EDITIONS

PHOTO ANALYSIS REPORT

Approved For Release 2001/08/27 : CIA-RDP78-05867A000624840012-9

PHOTO NO. U1251176 | LOT NO. P-0079-69 | MAP REFERENCE | LATITUDE

COUNTRY Haiti | PROVINCE 648A

AREA NO | SUBJECT | SUBJECT | SUBJECT | SUBJECT | SUBJECT | SUBJECT | SUBJECT | SUBJECT

Port-Au-Prince Typical
Commahsion in hyper
city.

STATINTL

DATE OF PHOTO: Fall 68 | TYPE

CLASSIFICATION 040

PHOTO ANALYSIS REPORT

PHOTO NO | LOT NO P-CC79-69 | MAP REFERENCE | LATITUDE 18 32 N | LONGITUDE 072 20W

COUNTRY Haiti | PROVINCE 648A

AREA NO | SUBJECT | SUBJECT | SUBJECT | SUBJECT | SUBJECT | SUBJECT | SUBJECT | SUBJECT

Port-Au-Prince Middle class home with the
unusual feature of the 19th century wooden
construction.

STATINTL

[redacted]

(7)

DATE OF PHOTO: Fall 68 | TYPE | QUALITY

CLASSIFICATION: Quo

PHOTO ANALYSIS REPORT

Approved For Release 1999/09/2

PHOTO NO. 1- C344-69

MAP REFERENCE

LATITUDE 19 44N

LONGITUDE 072. 11W

COUNTRY

PROVINCE 648 A

AREA NO

SUBJECT | SUBJECT | SUBJECT | SUBJECT | SUBJECT | SUBJECT | SUBJECT | SUBJECT

Cap Haitien, & present
Headquarters. of air por
t.

STATINTL

[redacted]

DATE OF PHOTO: Dec 68

TYPE

QUALITY

CLASSIFICATION: 2410

FORM NO. 1 Jun 56 174 USE PREVIOUS EDITIONS

PHOTO ANALYSIS REPORT


PHOTO NO.
U125:173
LOT NO.
P-0344-69
MAP REFERENCE
LATITUDE
18 32 N
072 20W
COUNTRY
HAITI
PROVINCE
648 A
AREA NO
SUBJECT
SUBJECT
SUBJECT
SUBJECT
SUBJECT
SUBJECT
SUBJECT
Port-Au-Prince
View
of
airport
with
city
on
horizon
STATINTL
DATE OF PHOTO
Dec 68
TYPE
CLASSIFICATION
PHOTO ANALYSIS REPORT

Approved For Release 1999/09/23 CIA-RDP



Approved For Release

PHOTO NO. | LOT NO: P-0356-69 | MAP REFERENCE | LATITUDE: 17 CON | LONGITUDE: 088 43W

COUNTRY: BRITISH HONDURAS | PROVINCE: 645 A

AREA NO	SUBJECT	SUBJECT	SUBJECT	SUBJECT	SUBJECT	SUBJECT	SUBJECT	SUBJECT
	Belize International Airport Police Comm.							
	A Adolphus (v.t.) and police Ins.							

R. Munoz greet arrivals.

STATINTL

[redacted]

DATE OF PHOTO	TYPE	QUALITY
Dec 68		

CLASSIFICATION: 060

FORM NO. 1-3m 58 174 USE PREVIOUS EDITIONS

PHOTO ANALYSIS REPORT

Approved For Release

PHOTO NO. P-0356-69 | MAP REFERENCE | LATITUDE 1700 N | LONGITUDE 088 43W

COUNTRY [redacted] | PROVINCE 645A

AREA NO | SUBJECT | SUBJECT | SUBJECT | SUBJECT | SUBJECT | SUBJECT | SUBJECT | SUBJECT

Belize Parking area and fuel outlet at International Airport.

STATINTL

[redacted]

DATE OF PHOTO: Dec 68 | TYPE

CLASSIFICATION: 040

FORM NO. 174 USE PREVIOUS EDITIONS

PHOTO ANALYSIS REPORT

Approved For Release

MAP REFERENCE: T-2345-67 | LATITUDE: 15 56 N | LONGITUDE: 85 52 W

COUNTRY: HONDURAS | PROVINCE: La Ceiba

AREA NO	SUBJECT	SUBJECT	SUBJECT	SUBJECT	SUBJECT	SUBJECT	SUBJECT	SUBJECT
	Trujillo Runway of							
	Trujillo Airport							
	-							

25X1A

[redacted]

DATE OF PHOTO	TYPE	QUALITY
July 68		

CLASSIFICATION: Confidential

FORM NO. 174 USE PREVIOUS EDITIONS

PHOTO ANALYSIS REPORT

CIA-RDP78-05867A000618210012-9

PHOTO NO. 251184

LOT NO. P-0345-69

MAP REFERENCE

LATITUDE 15 56 N

LONGITUDE 88 58 W

COUNTRY HONDURAS

PROVINCE 4106

AREA NO

SUBJECT

Trujillo Airport. View of runway (facing NNW) side of runway.

25X1A

[redacted]

DATE OF PHOTO July 68

TYPE

QUALITY

CLASSIFICATION CONFIDENTIAL

PHOTO ANALYSIS

FORM NO. 174

Approved For Release 2001/03/07 : CIA-RDP78-05867A000621810012-9

PHOTO NO 0125185 | LOT NO P-0345-69 | MAP REFERENCE | LATITUDE 14 02 N | LONGITUDE 87 17W

COUNTRY HONDURAS | PROVINCE 710B

AREA NO	SUBJECT	SUBJECT	SUBJECT	SUBJECT	SUBJECT	SUBJECT	SUBJECT	SUBJECT
	Iglesias				Band			

Forming and dismissing formations w/ yellow trim.

STATINTL

[redacted]

DATE OF PHOTO	TYPE	QUALITY
Aug 68		

CLASSIFICATION Unclassified

PHOTO ANALYSIS REPORT

PHOTO NO. [illegible] LOT NO. P.C.3/1s 09 MAP REFERENCE LATITUDE 14°02'N LONGITUDE 87°17'W

COUNTRY HONDURAS PROVINCE 710b

AREA NO	SUBJECT	SUBJECT	SUBJECT	SUBJECT	SUBJECT	SUBJECT	SUBJECT	SUBJECT
	Las Tapias pvesiden							
	tial party arriving							
	for dedication							

STATINTL

[redacted]

DATE OF PHOTO	TYPE	QUALITY
Aug 68		

CLASSIFICATION Unclassified (U)

PHOTO ANALYSIS REPORT

Approved For Release 1999/09/25

COUNTRY HONDURAS | P-0345-69 | MAP REFERENCE | LATITUDE 14 02 N | LONGITUDE 87 17 W

AREA NO | PROVINCE 710B

SUBJECT: Las Tapias barbed wire fence and 3 soldiers of Pres. Honor Guard.

STATINTL

[redacted]

DATE OF PHOTO: Aug 68 | TYPE | QUALITY

CLASSIFICATION: Unclassified CUI

FORM NO. 1 Jun 56 174 USE PREVIOUS EDITIONS

PHOTO ANALYSIS REPORT

Approved For Release

MAP REFERENCE

LATITUDE 15 25N

LONGITUDE 87 54W

COUNTRY

PROVINCE 710B

AREA NO

SUBJECT	SUBJECT	SUBJECT	SUBJECT	SUBJECT	SUBJECT	SUBJECT	SUBJECT
LA MESA LA MESA Internat'l Airport							

(1,31)

25X1C

[redacted]

DATE OF PHOTO	TYPE	QUALITY	CLASS	NO. OF CARDS
Dec 68				

CLASSIFICATION Conf.

CAPTIONED BY

FORM NO. 1 Jun 56 174 USE PREVIOUS EDITIONS

PHOTO ANALYSIS REPORT

PHOTO NO | LOT NO P-0245-69 | MAP REFERENCE | LATITUDE 17 15 N | LONGITUDE 88 47W

COUNTRY [redacted] | PROVINCE 645A

AREA NO	SUBJECT	SUBJECT	SUBJECT	SUBJECT	SUBJECT	SUBJECT	SUBJECT	SUBJECT
	Orange Walk (NR)						New	

site of capital of Br. Honduras

25X1C

[redacted]

(1,6)

DATE OF PHOTO	TYPE	QUALITY
Dec 68		

CLASSIFICATION CONF. - No For. dissem

PHOTO ANALYSIS REPORT

Approved For Release 1999/09/23 : CIA-RDP78-05867A000621810012-9

25X6

Approved For Release 1999/09/23 : CIA-RDP78-05867A000621810012-9

CIA-RDP78-05867A000621810012-9

PHOTO NO. 01251191

LOT NO. P-0509-69

MAP REFERENCE

LATITUDE 17 30N

LONGITUDE 88 12W

PROVINCE 645D

COUNTRY British Honduras

AREA NO

SUBJECT Belize International Airport, Stanley Field.

25X1C

[redacted]

DATE OF PHOTO Prior 69

TYPE (31)

QUAL

CLASSIFICATION Conf.

PHOTO ANALYSIS REPORT

Approved For Release

PHOTO NO 0125 | LOT NO P-0509-69 | MAP REFERENCE | LATITUDE 17 30 N | LONGITUDE 088 12W

COUNTRY British Honduras | PROVINCE 645D

AREA NO

SUBJECT	SUBJECT	SUBJECT	SUBJECT	SUBJECT	SUBJECT	SUBJECT	SUBJECT
Belize Legislative assembly -							

25X1C

[redacted]

DATE OF PHOTO: June 5 4 | TYPE | QUALITY

CLASSIFICATION: Confidential Conf.

FORM NO. 1 Jun 54 174 USE PREVIOUS EDITIONS

PHOTO ANALYSIS RECORD

Approved For Release 2000/08/23 : CIA-RDP78-05867A000600010012-9

PHOTO NO. 01251193

LOT NO. 1-0509-69

MAP REFERENCE

LATITUDE 17 30 N LONGITUDE 088 12 W

COUNTRY British Honduras

PROVINCE 645D

AREA NO

SUBJECT

Belize Timber yard of 4th Belize estate sawmill.

25X1C

DATE OF PHOTO Prior 69

TYPE

QUALITY

CLASSIFICATION Conf.

PHOTO ANALYSIS REPORT

Approved For Release 1999/09/23

COUNTRY: British Honduras | PROVINCE: 645 A | MAP REFERENCE: | LATITUDE: 18 06 N | LONGITUDE: 088 23 W

AREA NO

SUBJECT: Orange Walk Lagoon (cowboy) is a common sight in town ship.

25X1C

[redacted]

DATE OF PHOTO: prior 61 | TYPE: | QUALITY:

CLASSIFICATION: Conf.

FORM NO. 174 1 Jun 56 USE PREVIOUS EDITIONS

PHOT